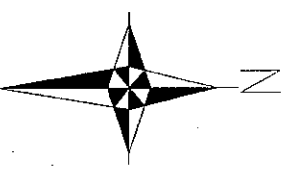
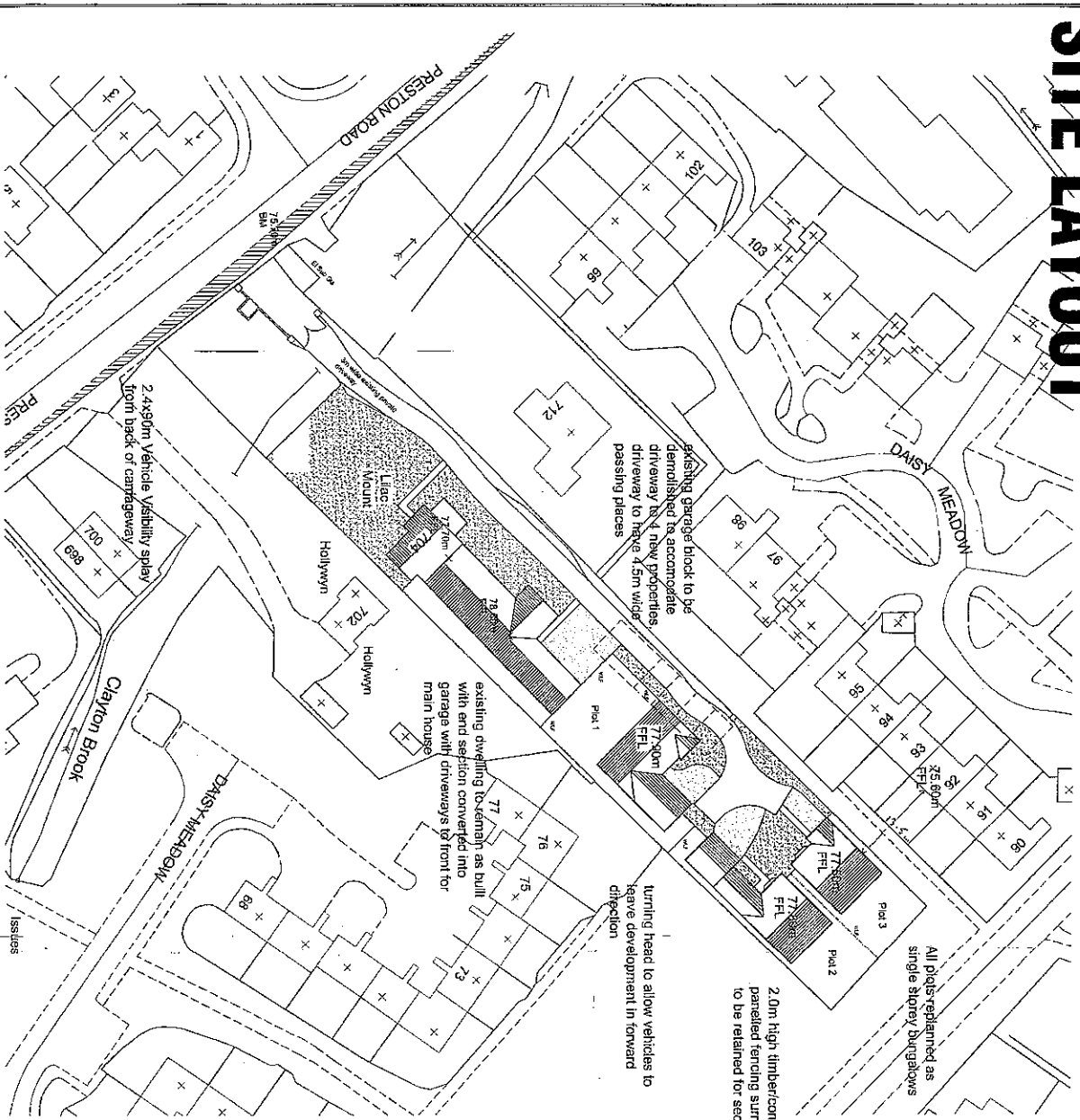
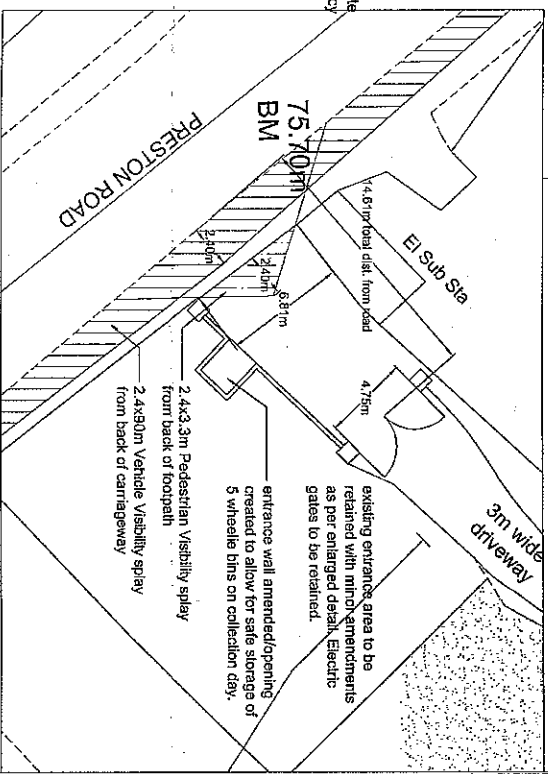


704 Preston Road, CLAYTON LE WOODS SITE LAYOUT



- Details
- Gross Site Area - 0.809 acres / 0.327 hectares
- Sq.ft
- KEY**
- 1.8m high wattle lap fence with concrete posts
 - Private Driveway/parking areas
 - W.L.F.



Entrance Detail - Scale 1:200

CHORLEY BOROUGH COUNCIL
RECEIVED
15 JUN 2019

CHORLEY BOROUGH COUNCIL
PLANNING NO. 21/1453

THIS IS THE PLAN REFERRED TO IN APPLICATION NO. 21/1453

CHORLEY BOROUGH COUNCIL
OPEN AND COMMON RESERVE: 107 189

Site Layout Plan

Scale	Date	Ref	Drawn
1:500 @ A2	Jul 08	094	MDB
Original			H

Project:
Land to rear of Lilac Mount, 704 Preston Road, Clayton le Woods

Bathorian Design Limited
27 Worle Court, Uffittle le Woods
Chorley, PR9 7DB
Tel: 07779 27000
www.bathorians.com
email: bathorians@bathorians.com

Rev H - Site replanned with hangars: 05.04.19
Rev G - plots 1 to 3 replanned as hangars: 17.03.19
Rev F - Plots 3 and 4 replanned as hangars: 05.12.18
Rev E - Finished Floor Levels shown on houses: 01.12.18
Rev D - Private driveway and access details shown: 05.11.18